



CITY *of*  
COALINGA

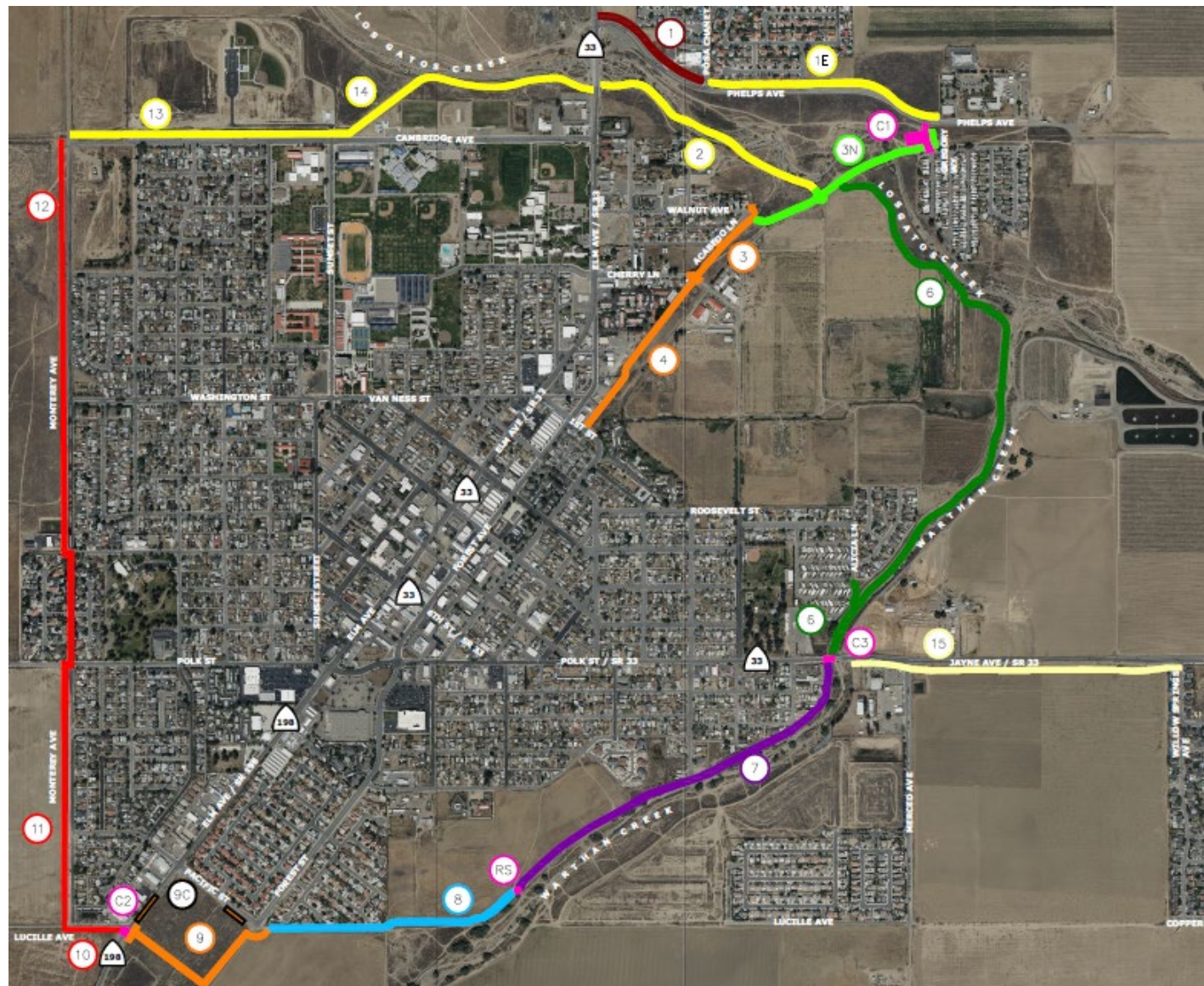
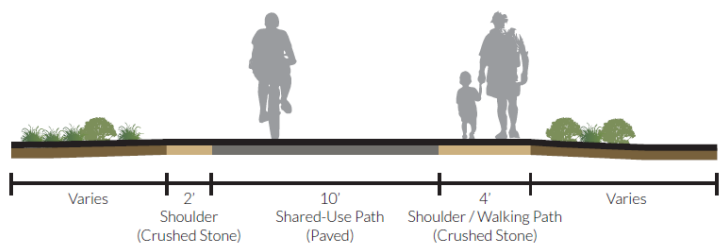
VOL. II OF IV

---

TRAILS MASTER PLAN

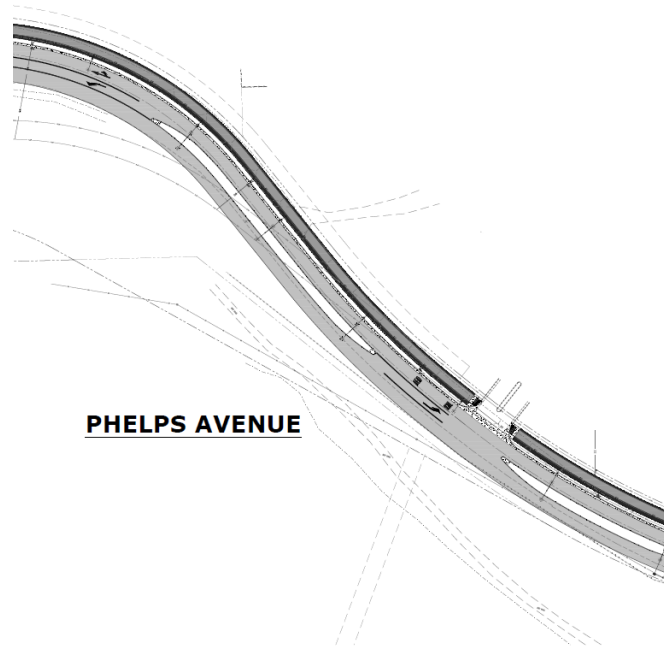
# Trails Master Plan

- 15 Segments
- Approx. 9.3 Miles Class I Bike-Ped Facility
- Separated from Motor Traffic



## Phelps Ave Improvements + Phase 1A Trail Segment

- Funding Program: Measure C – Flexible Funding & 2009 RDA Revenue Bond Proceeds
- Funding Amount: \$1,100,000
- Improvements: Complete Reconstruction of Street, Curb, Gutter, Sidewalk, Street Lights, Landscaping, Phase 1A of Multi-Use Trail Segment.
- Construction: Completed September 2020





## Multi-Use Trail Segments 10-12

- Funding Program: Congestion Mitigation Air Quality (CMAQ) – Federal Funds
- Funding Amount: \$599,000
- Local Match: \$119,800 (CMAQ Lifeline)
- Improvements: Construction of Multi-Use Trail Segments 10-12 on Monterey from Lucille to Cambridge
- Completed: Summer 2022




Segments  
 Segment 1  
 Segment 2  
 Segment 13  
 Segment 14

Fresno County, CA  
 USGS 7.5' Quadrangle:  
 Coalinga  
 T305 R15E S28, 29, 33  
 NAD 1983 California Teale  
 Albers PLUS  
 36.1536°N 120.3562°W

Scale: 1:20,000

Base Map: ESRI ArcGIS Online  
 Accessed: November 2021  
 Updated: 11/16/2021  
 Project No: 69016  
 Apr: 69016\_000000\_CMAQTrailProject  
 Layout: 69016\_000000\_Location

SWCA  
 ENVIRONMENTAL CONSULTANTS

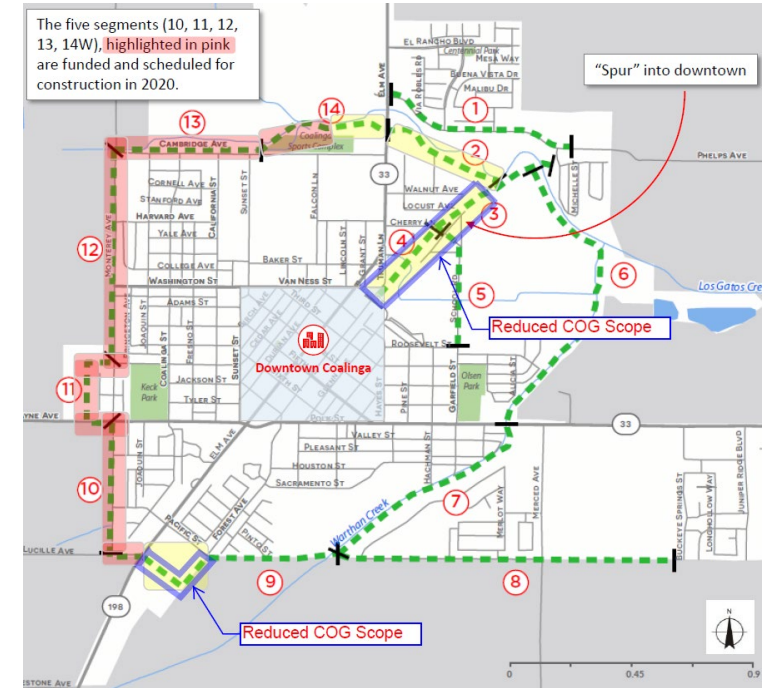


## Multi-Use Trail – Segments 1, 2, 13, & 14

- Funding Program: 2019/2020 CMAQ Funding Cycle
- Funding Awarded: \$1.4M
- Scope: Construction of Segments 1, 2, 13 & 14 of the Master Trails Plan.
- Construction: 2025/2026

# ATP Cycle 4 – Multi-Use Trails

- Funding Program: Active Transportation Program (ATP Cycle 4)
- Funding Awarded: \$885K
- Scope: Construction of Segments 3, 4, and 9 of the Master Trails Plan including CEQA Analysis.
- CEQA: Complete
- Design: Complete
- ROW: Certified
- Construction: 2025/2026



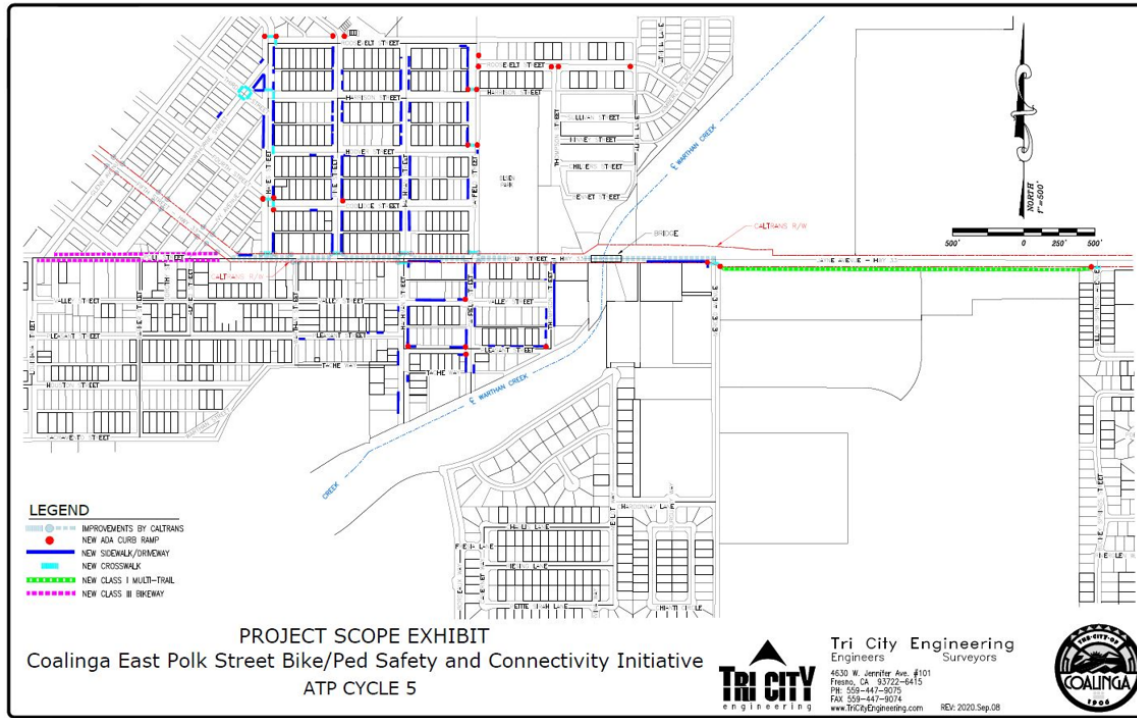
 Possible Staging Areas

## Trail Segments

 Segment 3

 Segment 4

 Segment 9



## ATP Cycle 5 – Pedestrian Connections and Multi-Use Path Project

- Funding Program: Active Transportation Cycle 5, Local Measure C, CMAQ, Caltrans Partnership (SHOPP).
- Funding Amount: \$1.7M
- Improvements: New Sidewalks, Curb Ramps, Cross Walks, Striping, **Class 1 Multi-Use Path, Segment 15**, Lighting and RRFB's.
- Construction: 2026

# COALINGA PERIMETER TRAIL INTERCONNECT PACIFIC SOUTH & GREGORY NORTH

ATP CYCLE 6

TRAIL SEGMENT 3—NORTH PROJECT LAYOUT

\*\*\*SCALED OPTION\*\*\*

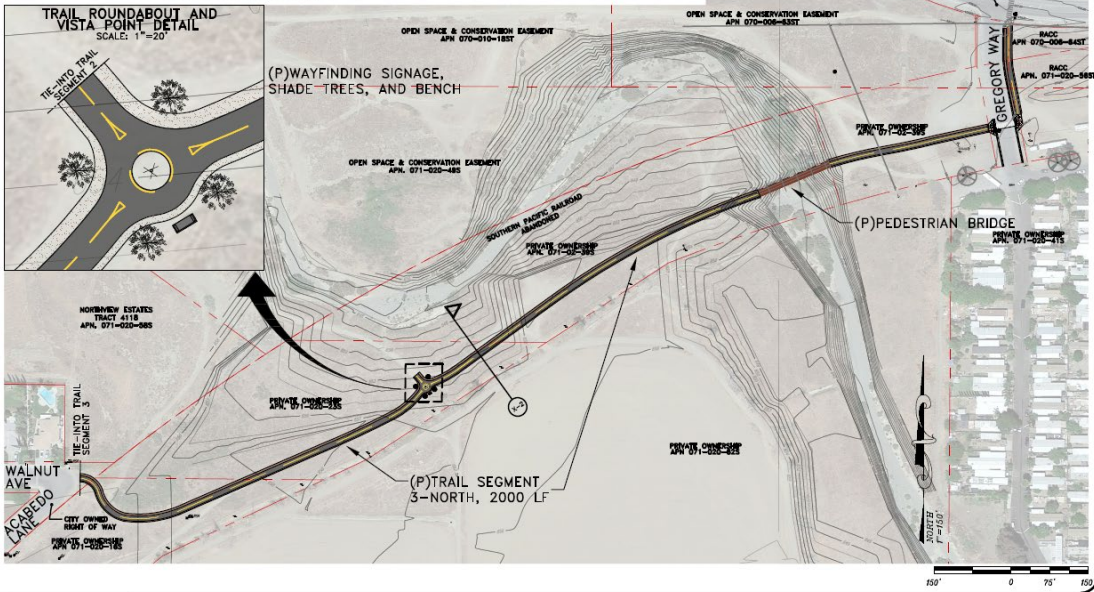


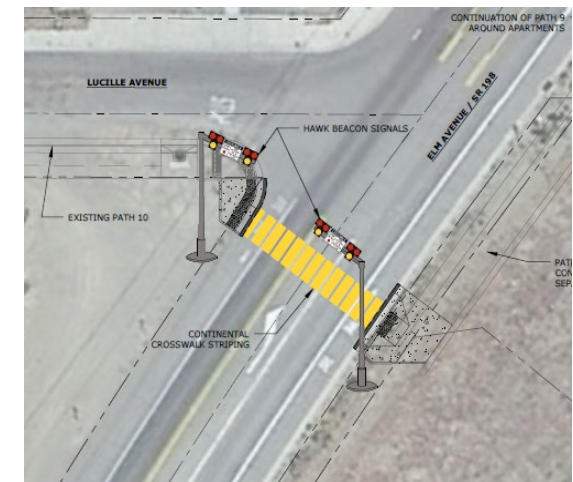
Photo Simulation

## ATP Cycle 6 Multi-Use Path

- Funding Program: Active Transportation Program (ATP) - State
- Funding Amount: \$1,770,000
- Improvements: Segment 6 Multi-Use Path, New Pedestrian Bridge.
- Awarded 2023
- Environmental Review Underway
- Construction Est. 2026

## ATP Cycle 7 – Multi-Use Trail (Application Submitted)

- Funding Program: Active Transportation Program (ATP Cycle 7)
- Funding Request: \$8.3M
- Scope: Segments 7, 8 and connectivity on Pacific Street to Forest (Partial Segment 9) + Rest Stop near Gregory Way, RRFB Crossings – Elm/Lucille & Polk/Warthan Creek Bridge.
- Regional Application (Reduced Scope)
  - Scope: Segment 7 & 8, Partial Segment 9.
  - Funding Request: 1.5M



# Questions?

---